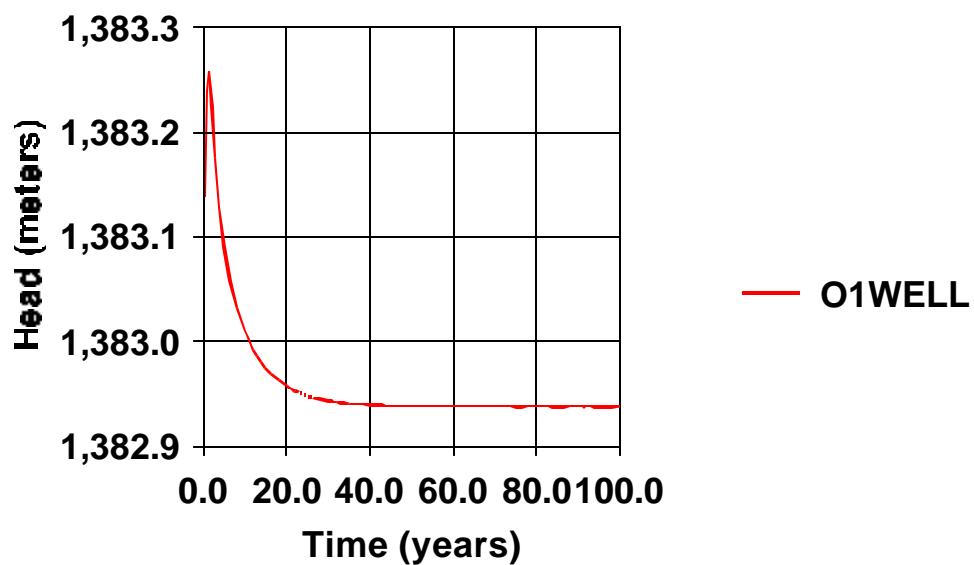


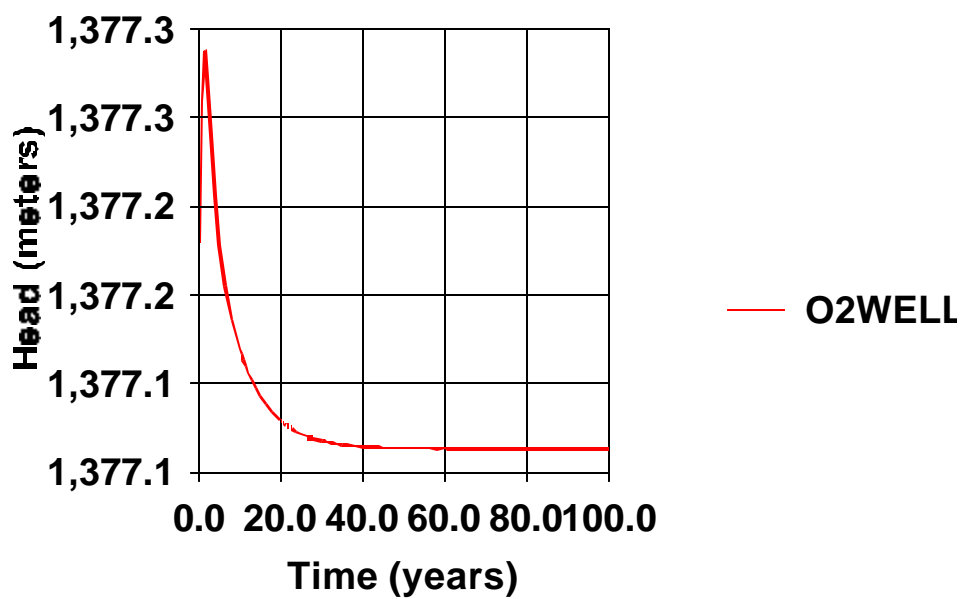
Appendix 7:

Hydrographs of the observation points for the extended sustainable yield water use scenario

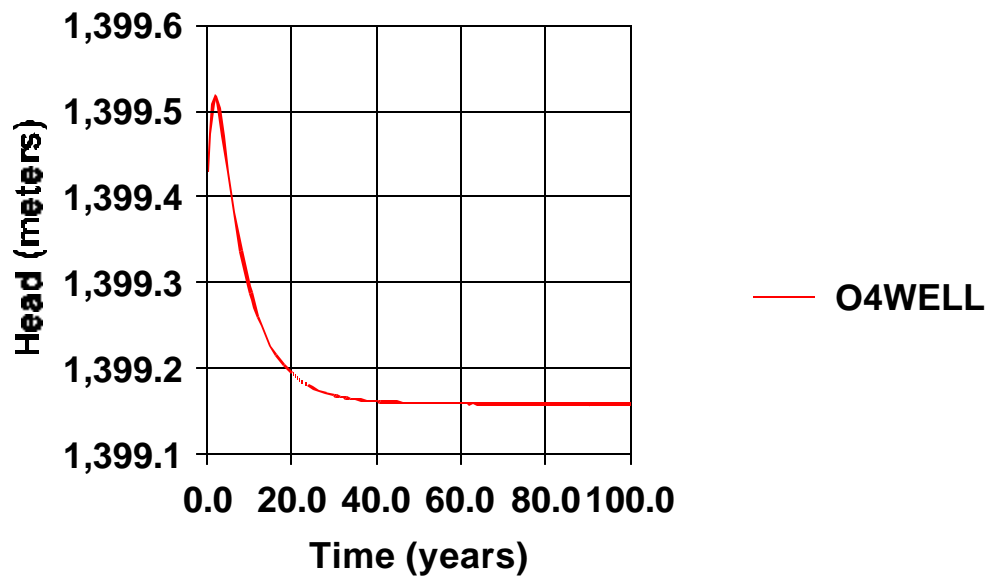
Head vs. Time at Observation Point 1



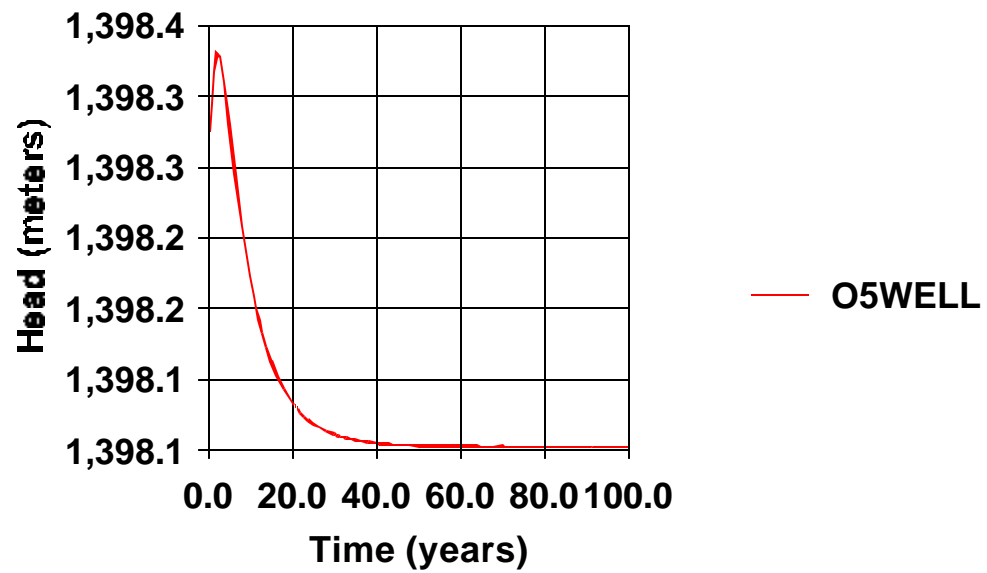
Head vs. Time at Observation Point 2



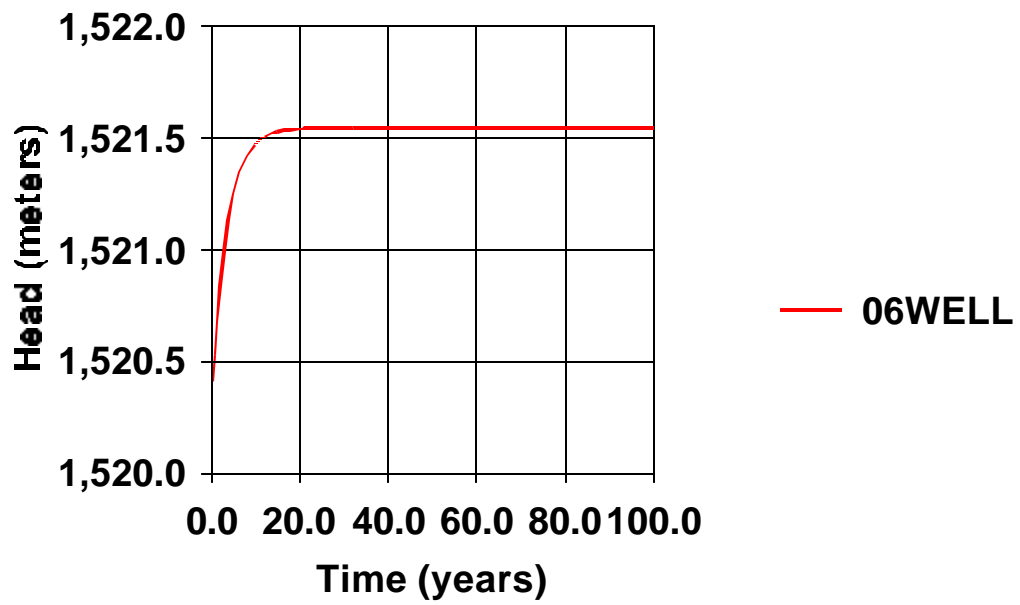
Head vs. Time at Observation Point 4



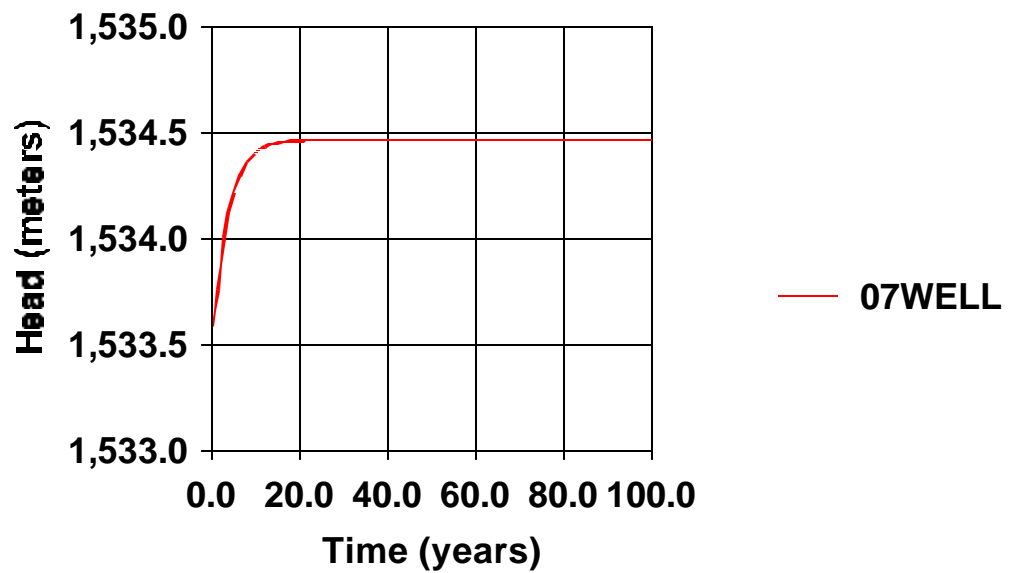
Head vs. Time at Observation Point 5



Head vs. Time at Observation Point 6



Head vs. Time at Observation Point 7



Head vs. Time at Observation Point 8

